

> Hardangerbruas identitet en presentasjon





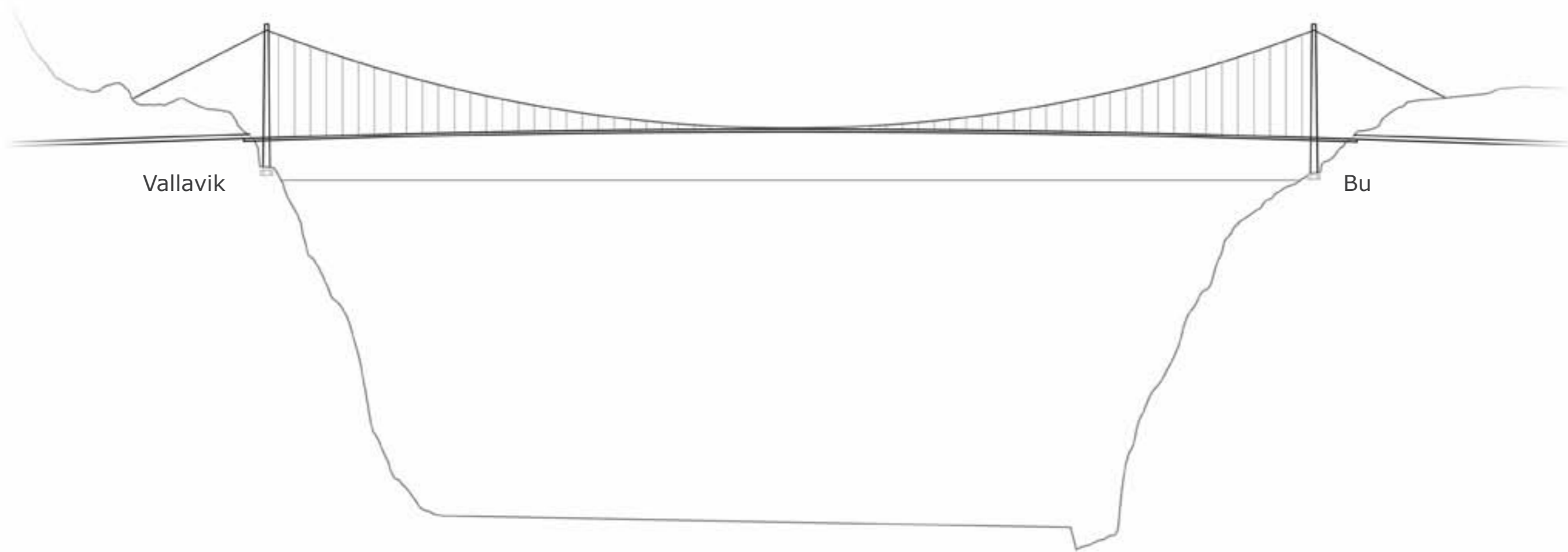
> mot Vallavik



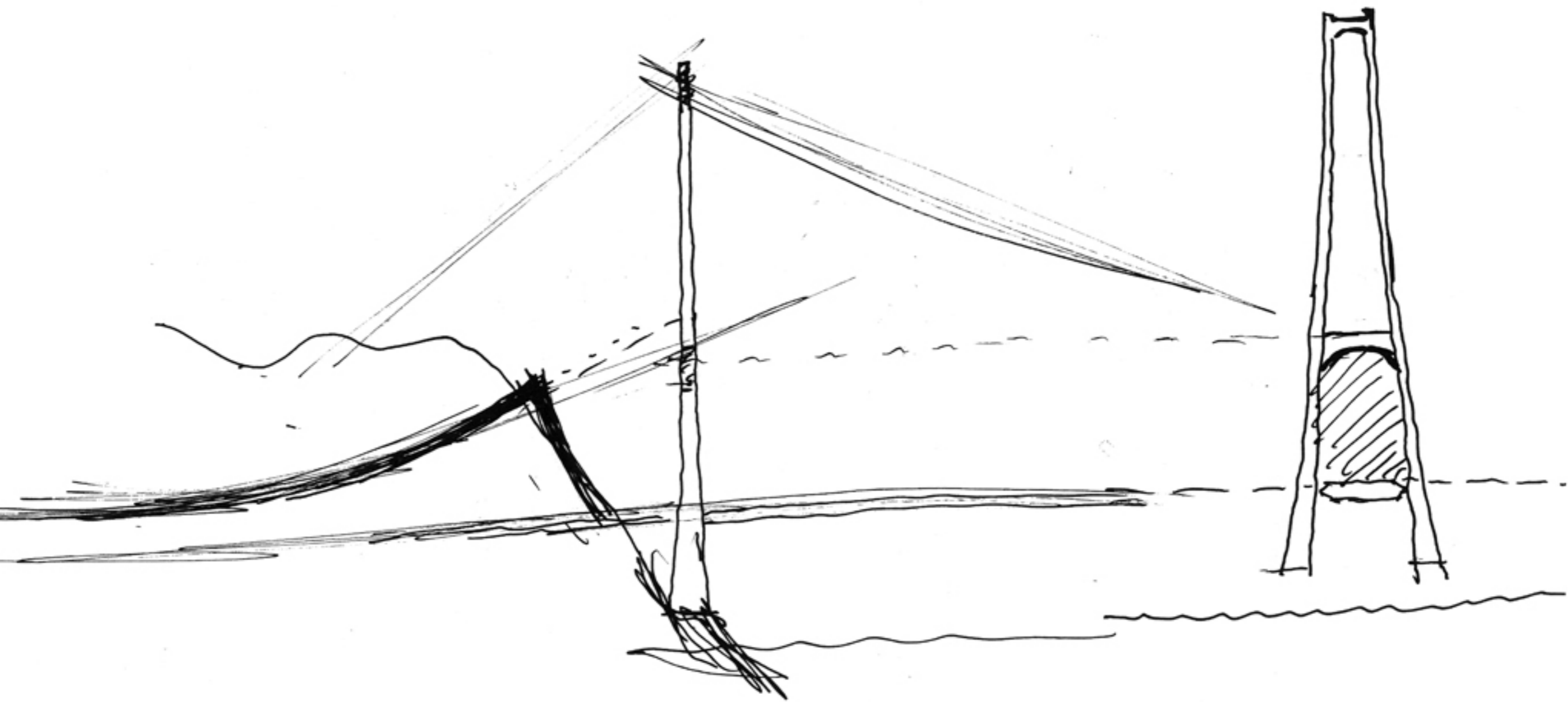
> mot Bu



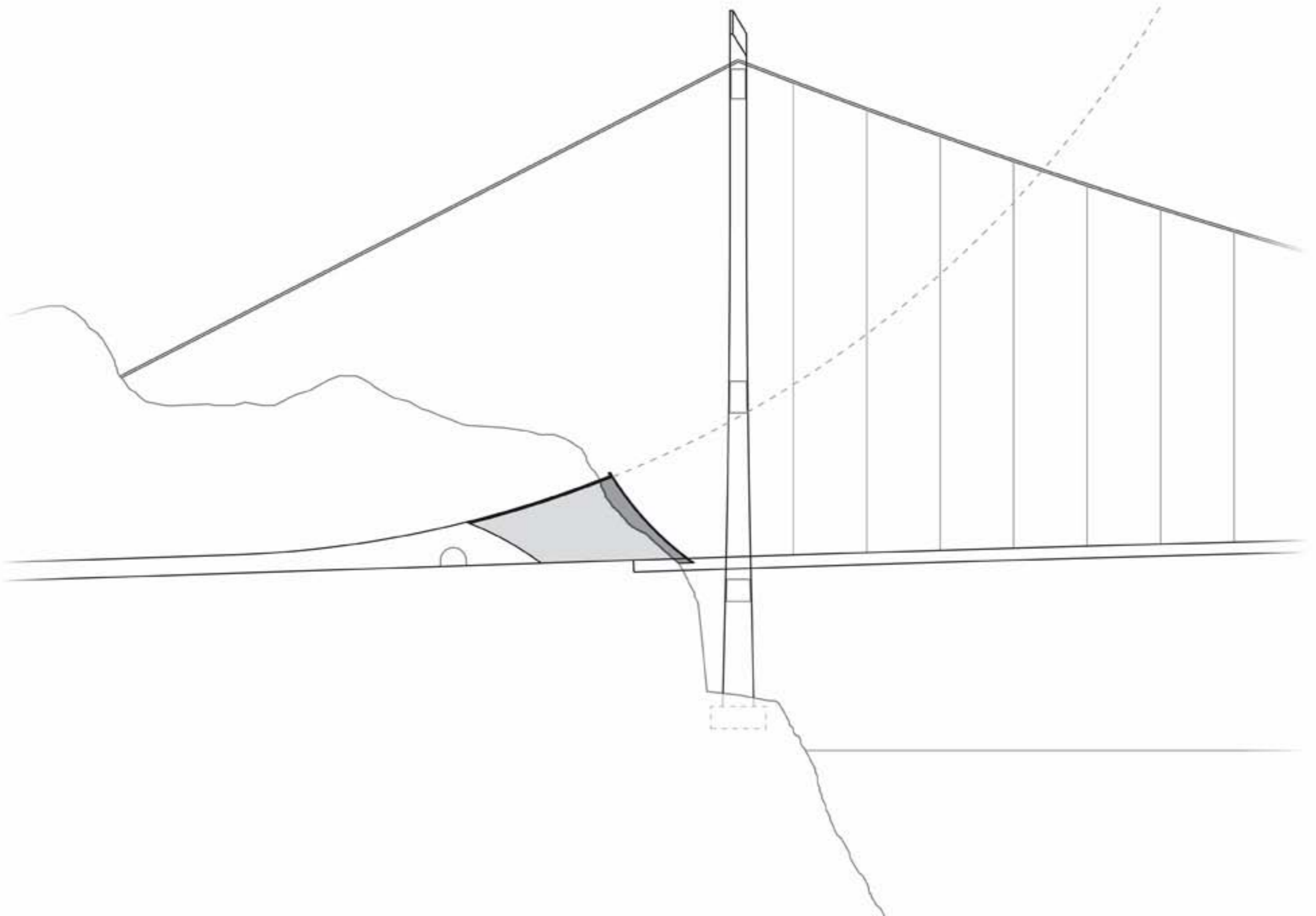
> teoretisk utgangspunkt



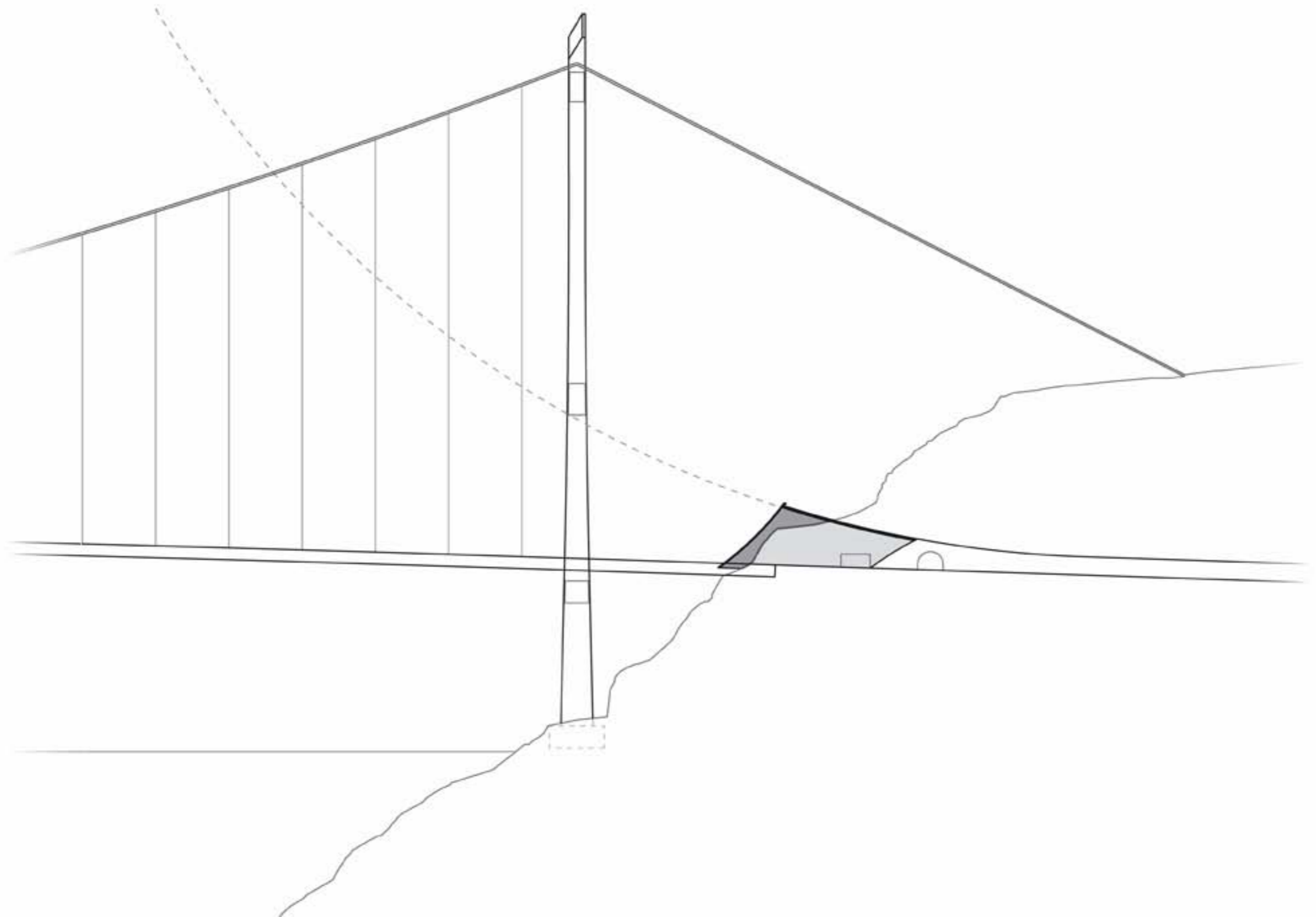
> hovedidé




> tunnel Vallavik



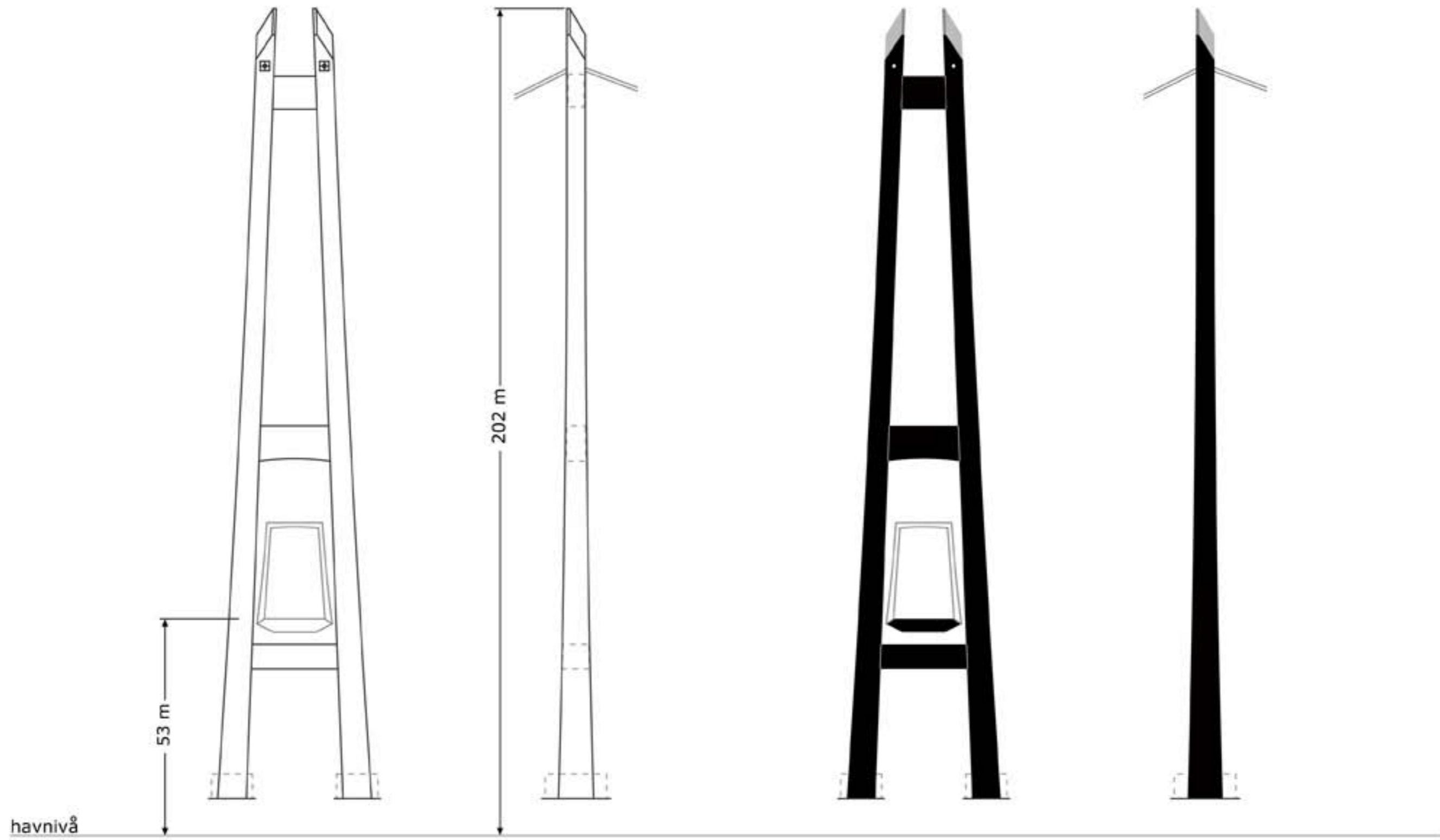
> tunnel Bu



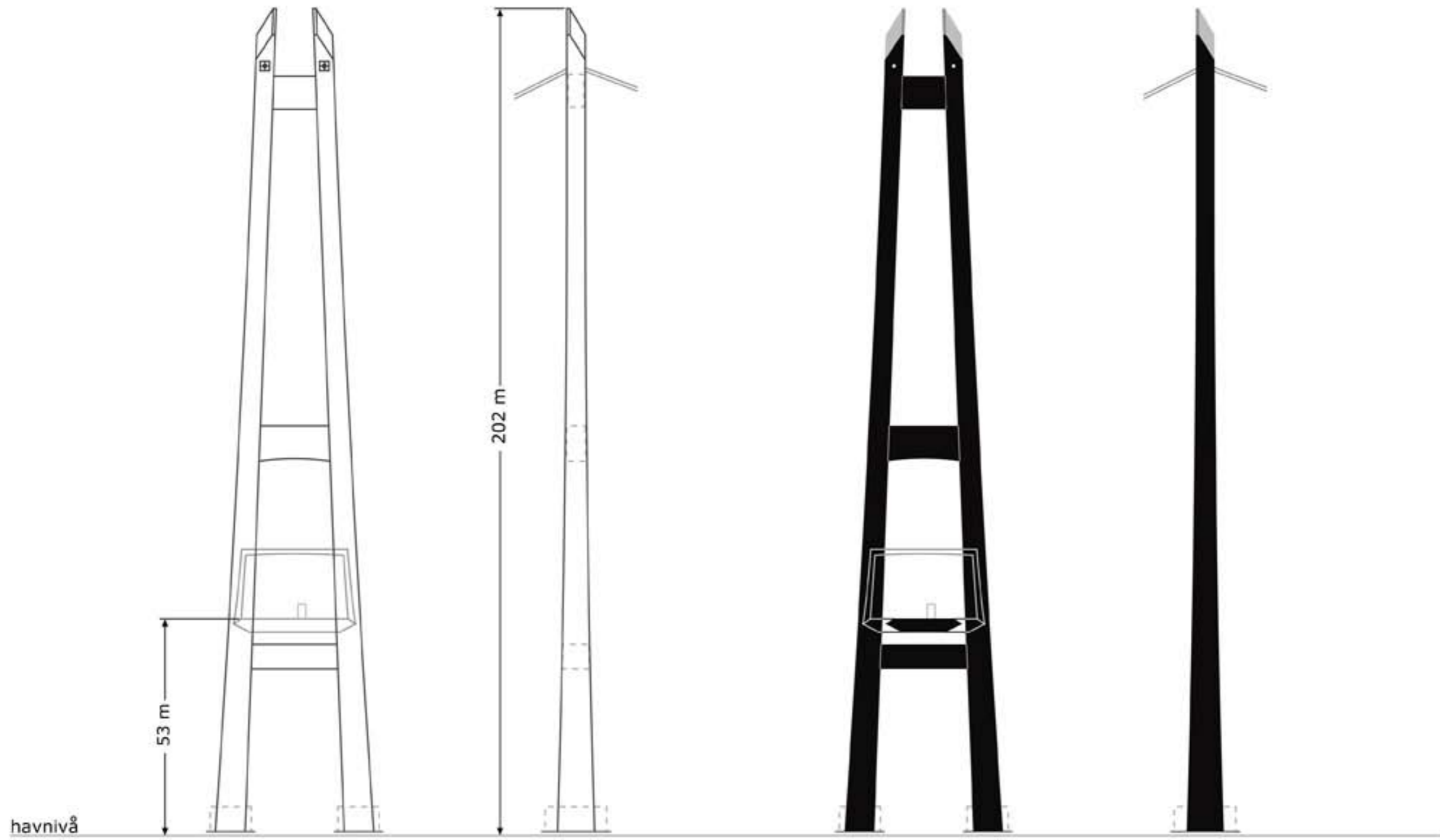
> utforming tunnel



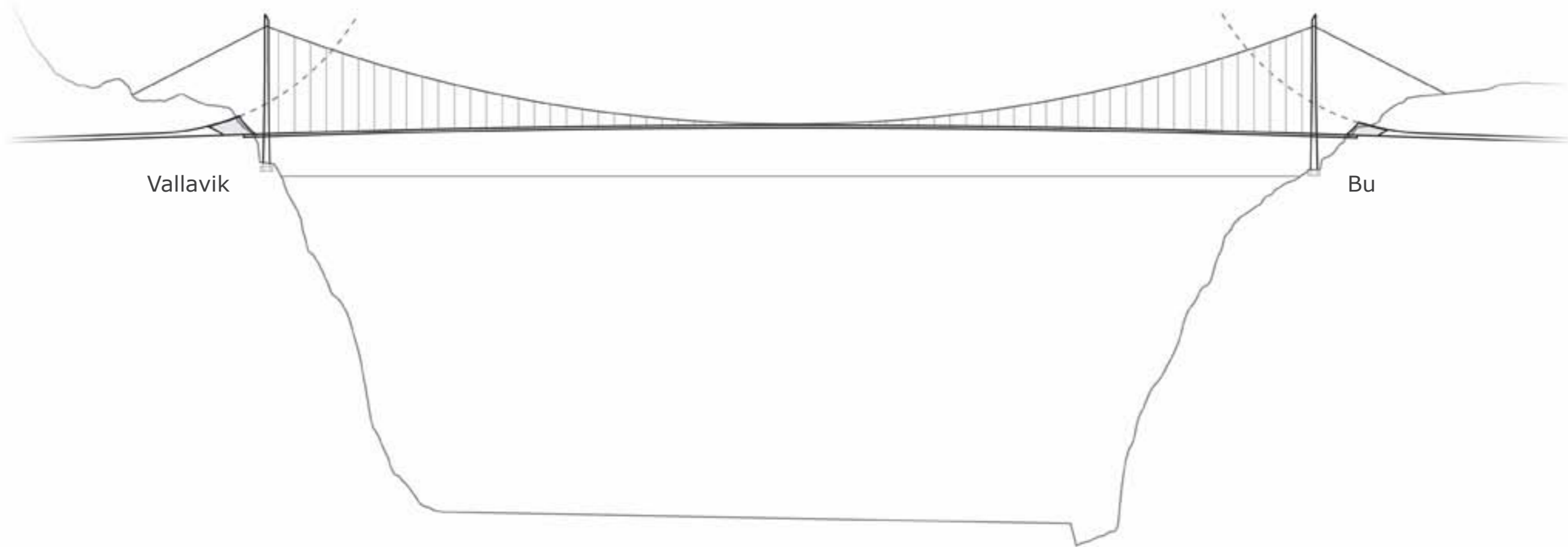
> tårn Vallavik



> tårn Bu



> hele brua



> tunnel Vallavik



175 m fra senter tårn

> tunnel Vallavik



138 m fra senter tårn

> tunnel Vallavik



105 m fra senter tårn

> tunnel Vallavik



70 m fra senter tårn

> mot Vallavik



815 m fra portal Vallavik

> mot Vallavik



630 m fra portal Vallavik

> mot Vallavik



37 m fra portal Vallavik

> mot Vallavik



> utsiktspunkt Bu



> mot Bu





